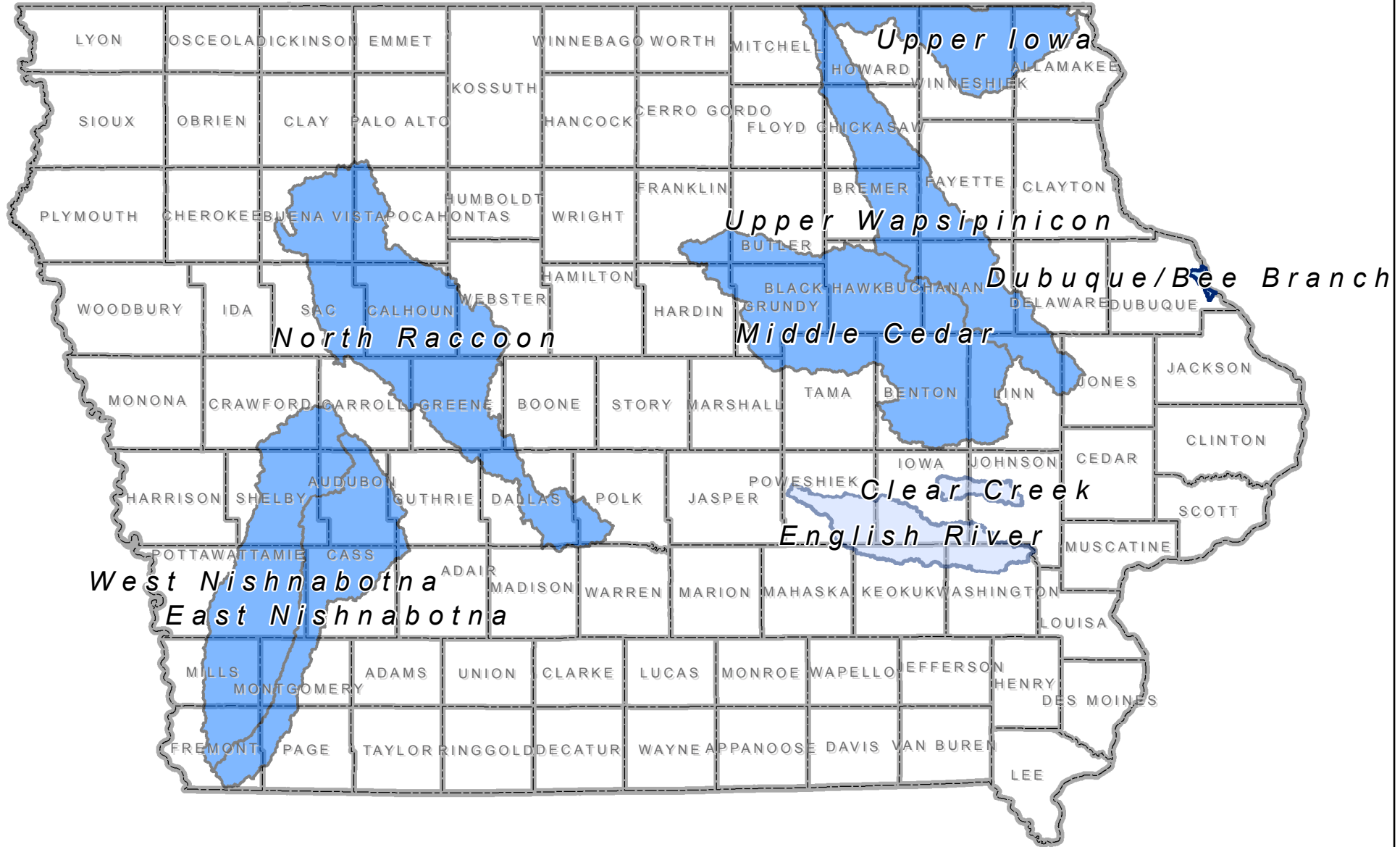







Phase 2 Watersheds - Final Selections

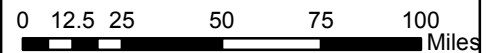


Legend

-  Final Phase 2 HUC 12
-  Final Phase 2 HUC 10
-  Final Phase 2 HUC 8
-  County Borders



Map Symbols



1 in = 48 miles

